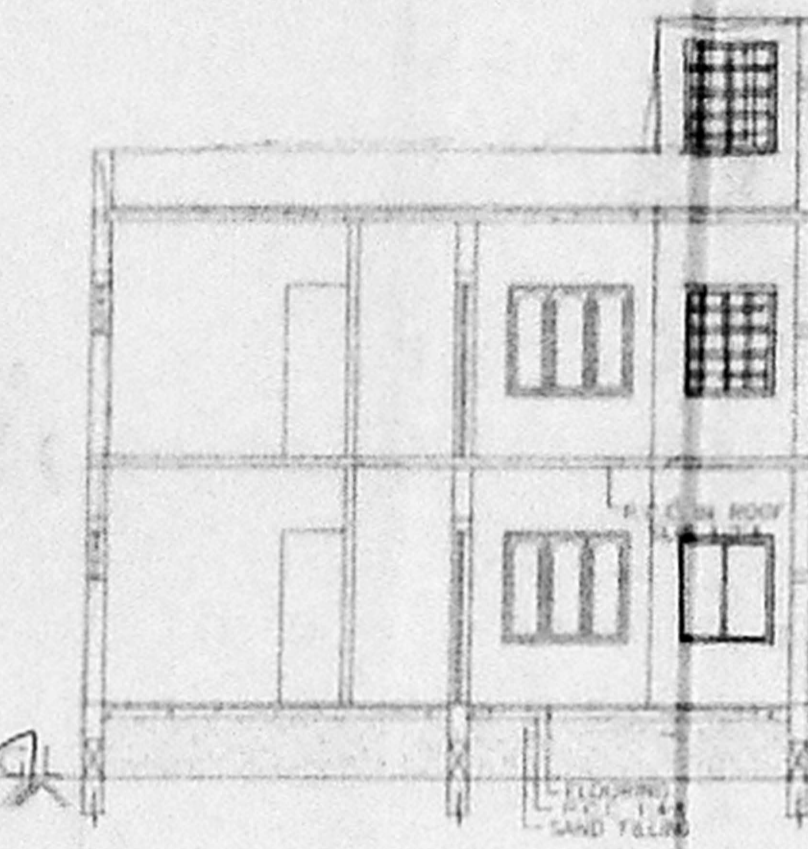
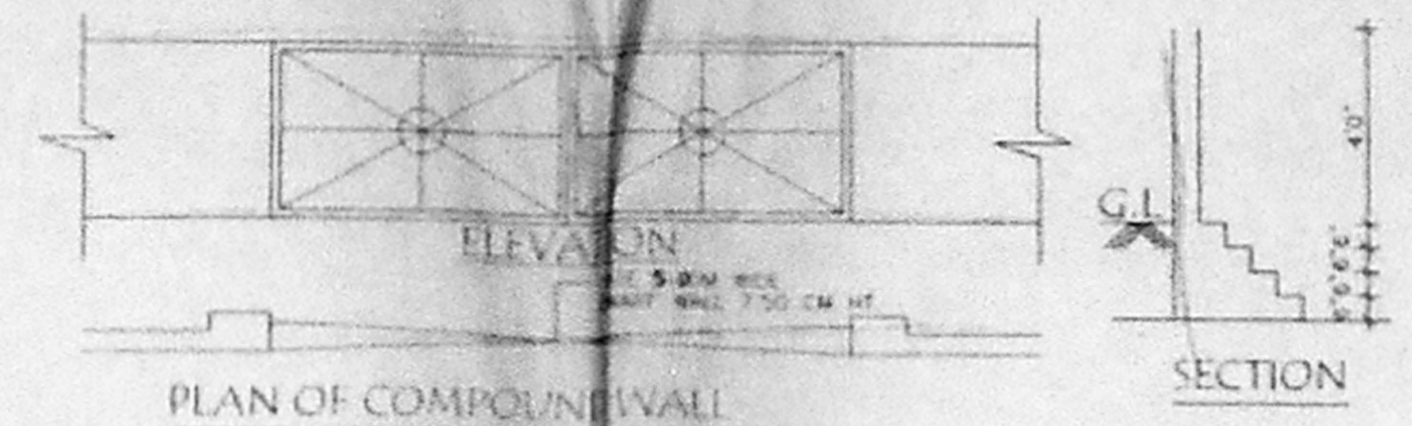


FRONT ELEVATION

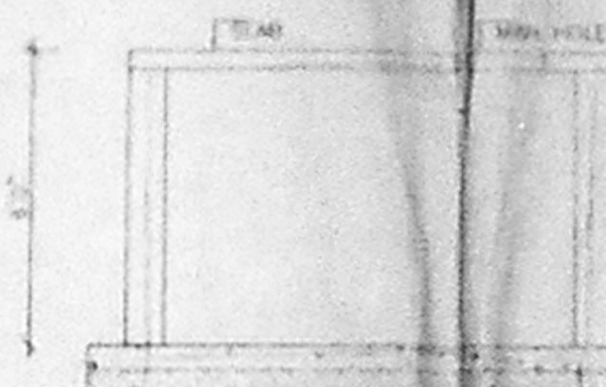


SECTION ON 'A-A'

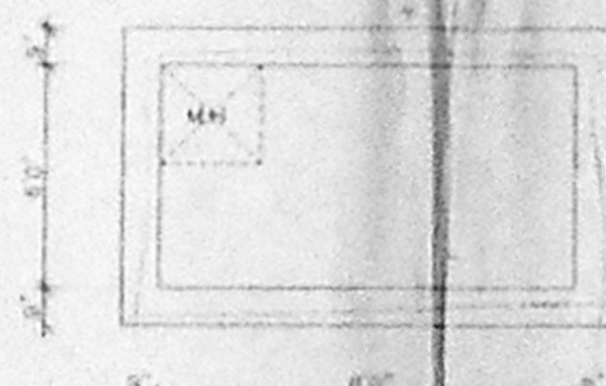
OFFICE COPY
 A/ 412/23/2005
 Planning Permit No. APPROVED
 SUBJECT TO THE CONDITIONS IN THIS OFFICE LETTER.
 No. A2/749/DF/4.2005
 FOR MEMBER SECRETARY
 CHENNAI METROPOLITAN
 DEVELOPMENT AUTHORITY
 CHENNAI - 600 003



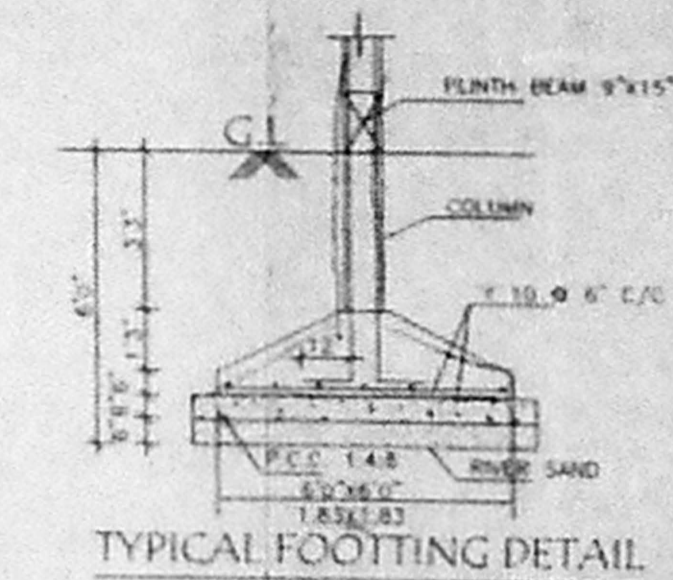

PLAN OF COMPOUND WALL



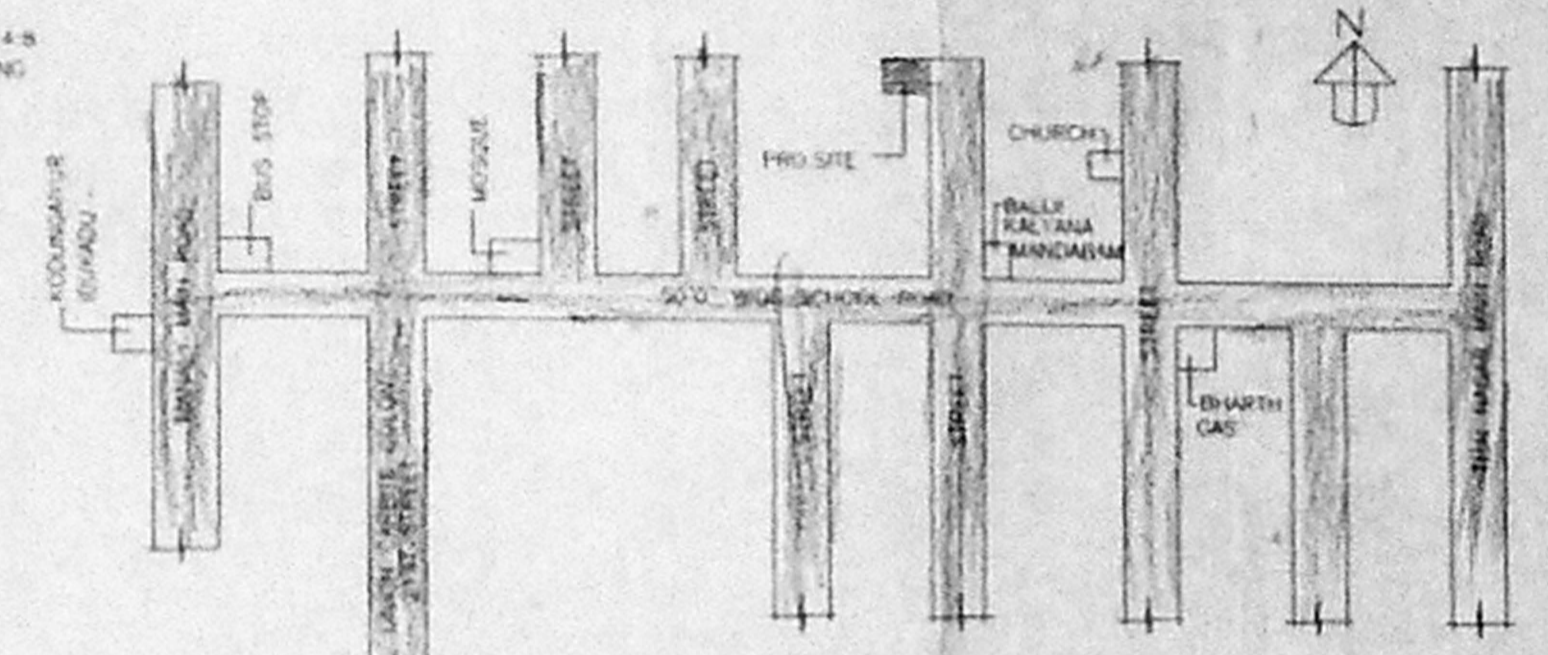
SECTION



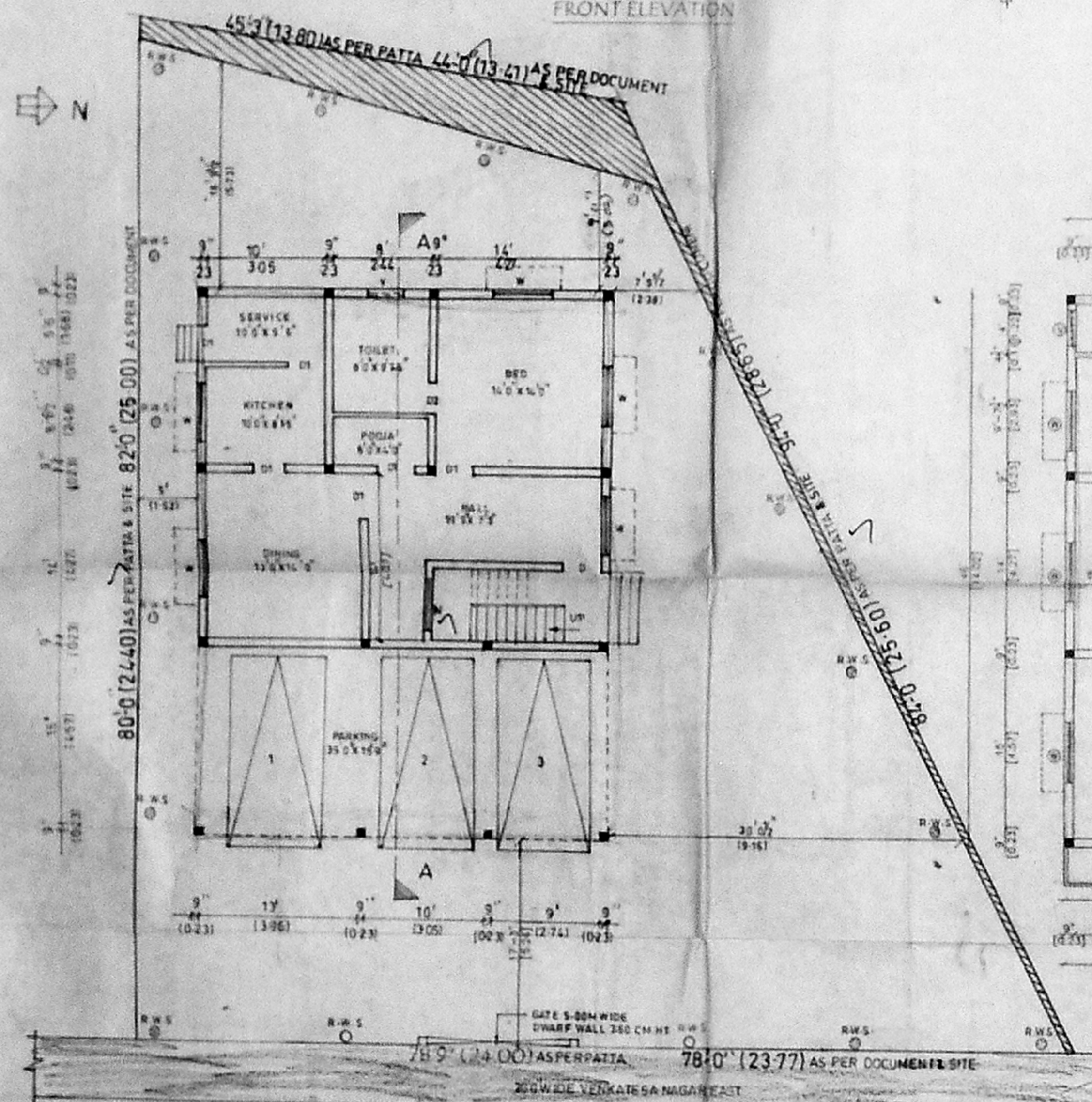
PLAN DETAILS OF SUMP



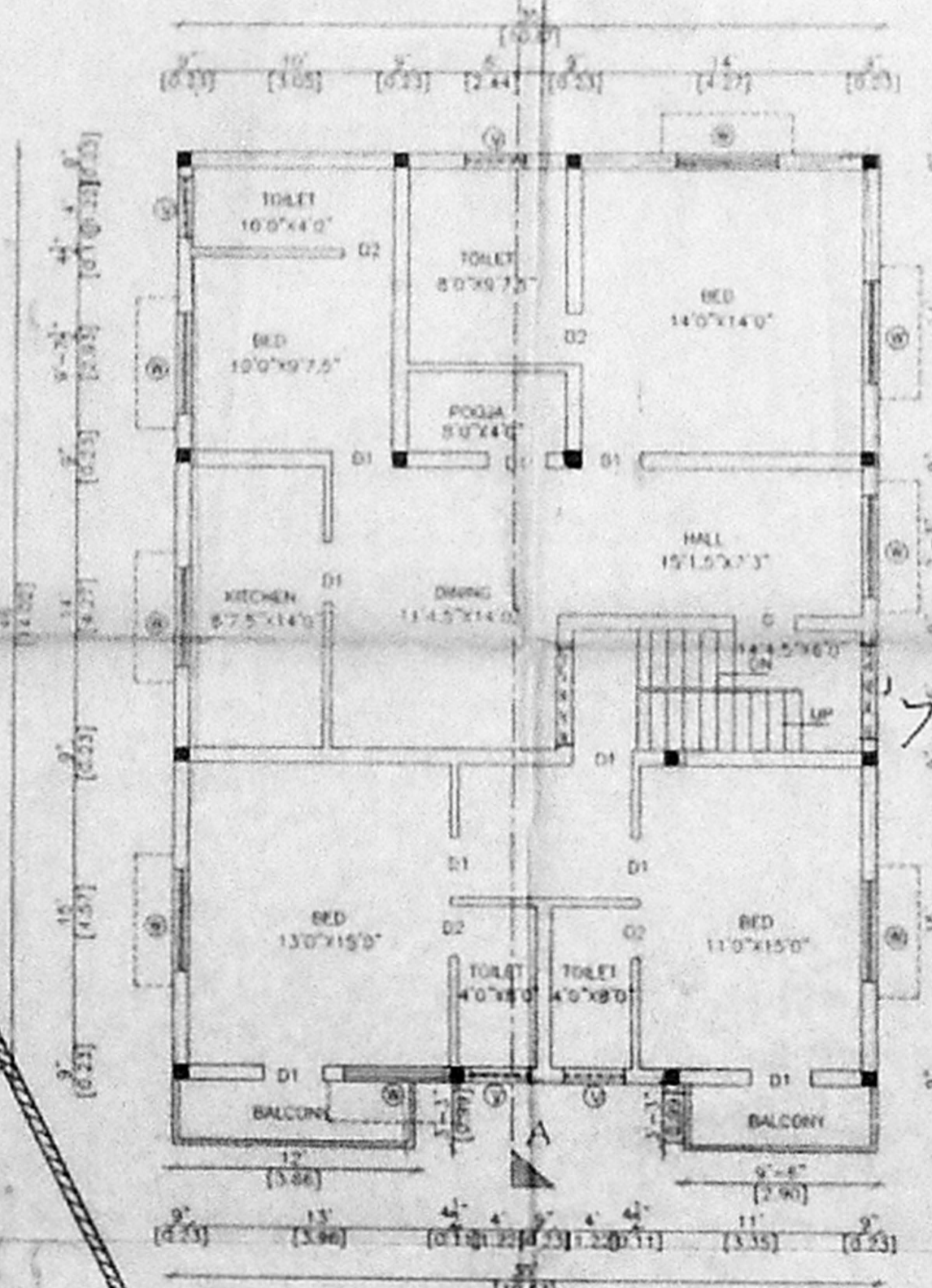
TYPICAL FOOTING DETAIL



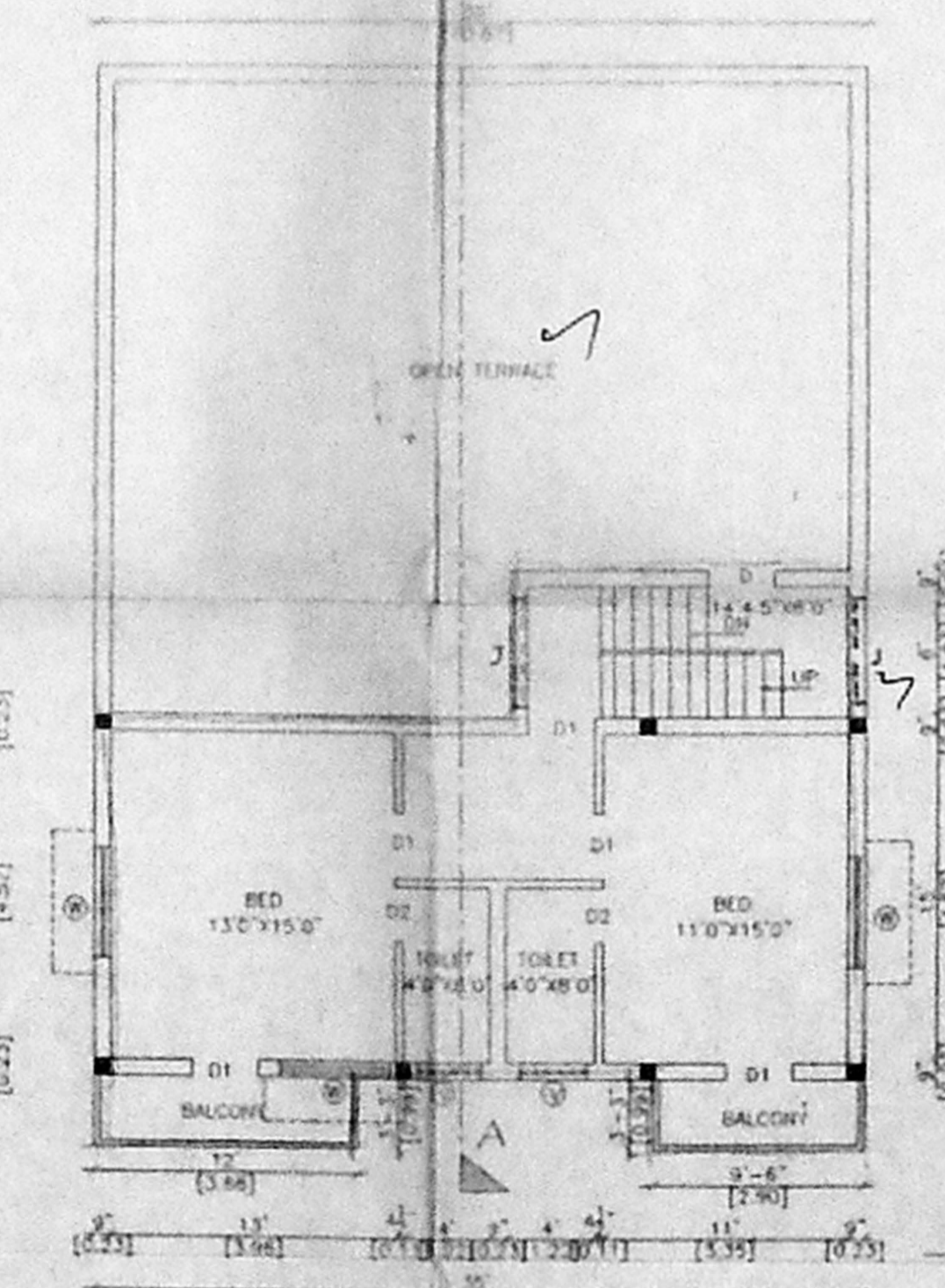
KEY PLAN (N.T.S.)



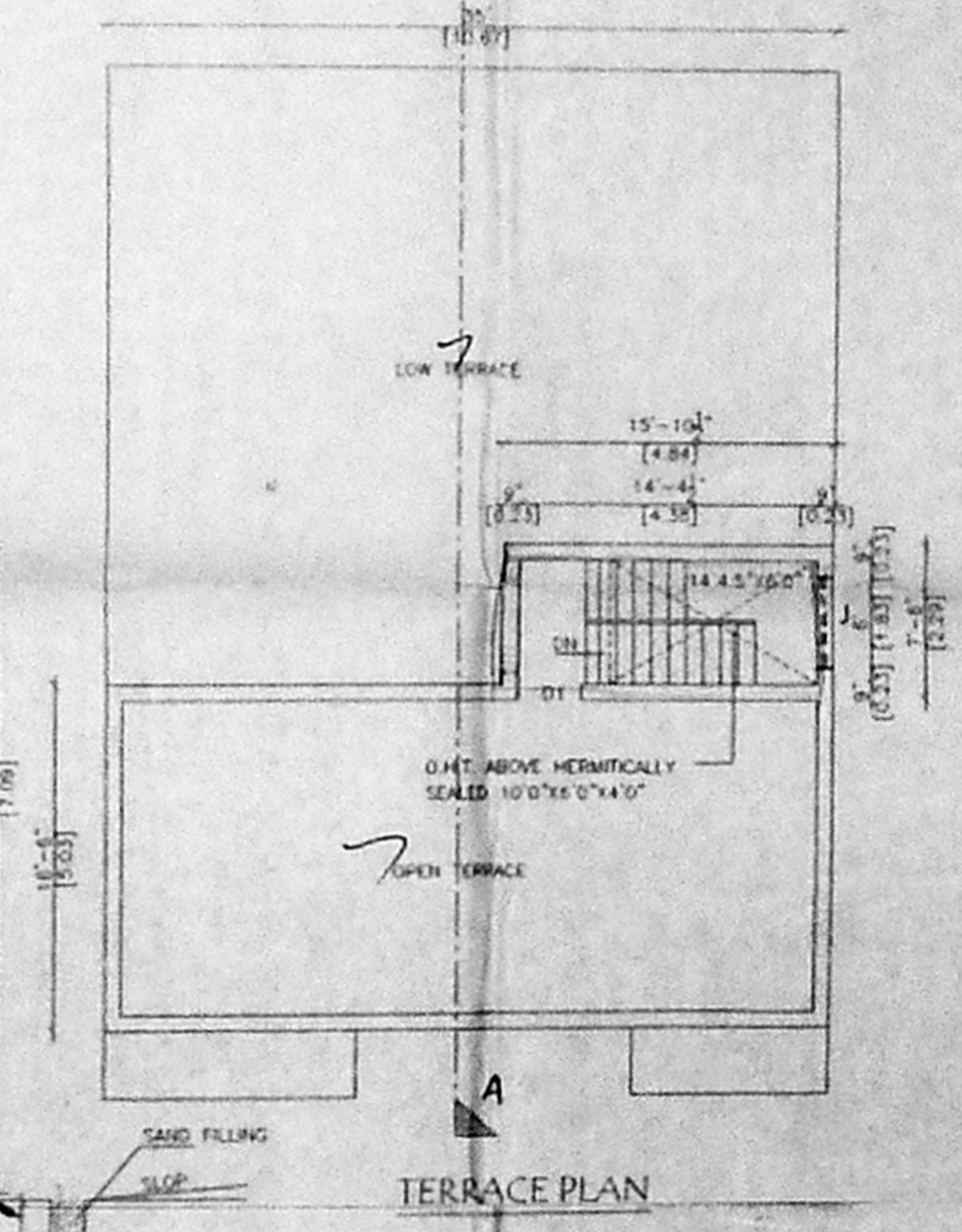
SITE/STILT & GROUND FLOOR PLAN



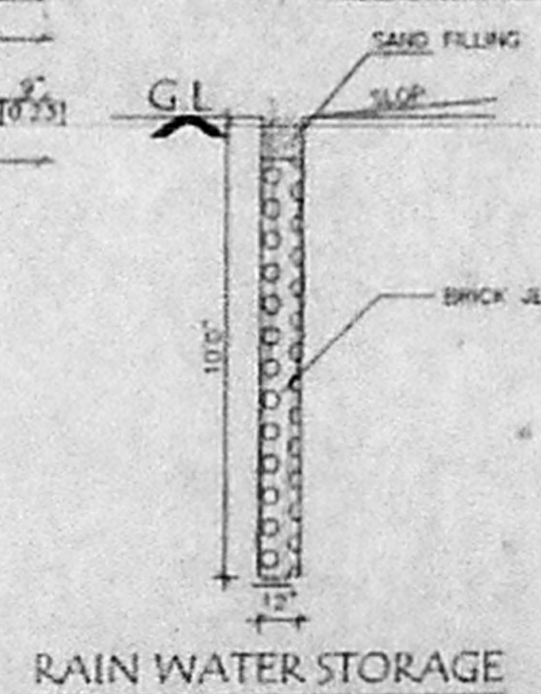
FIRST FLOOR PLAN



SECOND FLOOR PLAN (PART)



TERRACE PLAN



RAIN WATER STORAGE

PLAN SHOWING THE PROPOSED CONSTRUCTION OF A RESIDENTIAL BUILDING AT PLOT NO. A, VENKATESWARA NAGAR EAST O.S. NO. 55, T.S. NO. 8, BLOCK NO. 10, KODUNGAIYUR VILLAGE, FORT-TONDAIRPET, TALUK.

CMDA "A" CHANNEL
 C. No. Real 749/DF
 Scrutiny Plan / APPROVED
 P. A. I.
 A.P. 22/10/05 D.P.

SCALE 1"=80' (1:100)

JOINERIES:-

D	DOOR	3'3" X 7'0"
D1	DOOR	3'0" X 7'0"
D2	DOOR	2'6" X 7'0"
W	WINDOW	5'0" X 4'6"
W1	WINDOW	4'0" X 4'6"
V	VENTILATOR	3'0" X 2'0"

AREA STATEMENT:-

	SFT	S.M.T
PLOT EXTENT (AS PER PATTA)	4843.80	150.00
PLOT EXTENT (AS PER DOCUMENT)	5368.00	198.70
STILT FLOOR	551.25	51.21
GROUND FLOOR	1058.75	98.86
FIRST FLOOR	1679.86	156.06
SECOND FLOOR (PART)	754.64	70.10
TOTAL FLOOR	3493.17	324.52
PLOT COVERAGE	34.68%	
F.S.I.	0.72	

COLOUR INDEX:-

PROPOSED	
ROAD/STREET	
BOUNDARY	

OWNER

E. VINAYAGAM
 LICENSED SURVEYOR REG. NO. 10
 CORPORATION OF CHENNAI
 NO. 54, WEST JONES ST.,
 CHENNAI - 15
 LIC. NO. 10/11/10/10/10